TORGNON

Valle del Cervino Valle d'Aosta

Profilo altimetrico Profil / Profile

PISTA LA MAISONNETTE n. 10

1°anello - 2 km: PLAN PROPRION

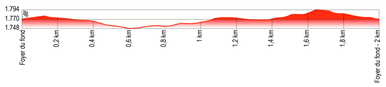

2°anello - 3 km: PLAN PROPRION

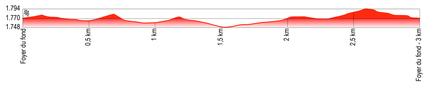

3°anello - 7,5 km: COL DES BORNES

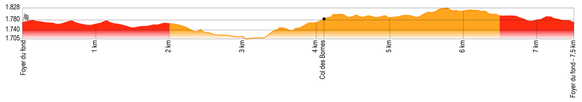

4°anello - 10 km: PAQUIER

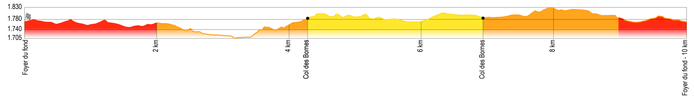

PISTA GRANDES MONTAGNES n. 11

1°anello - 5 km: LABIÉES

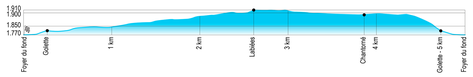

2°anello - 7,5 km: BRUSONEY

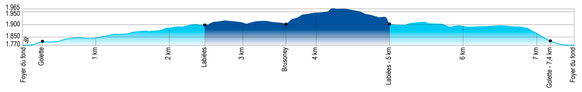

3°anello - 12 km: LODETOR

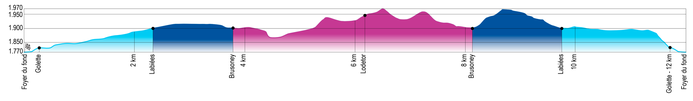

4°anello - 18,5 km: GILLIAREY

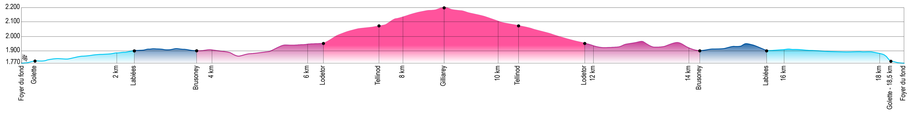

Servizi Informations / Info
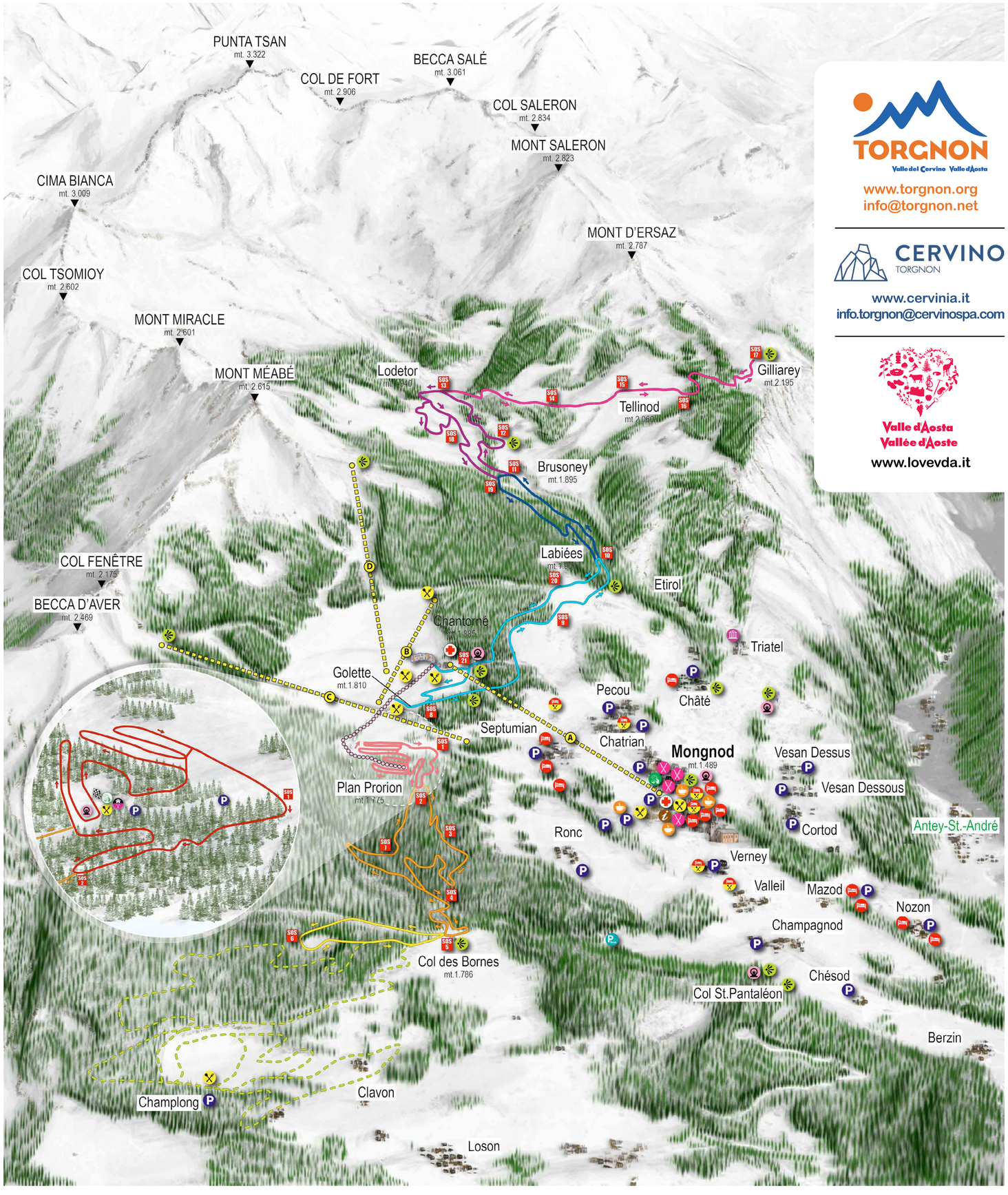
- Ufficio informazioni / Office du turisme / Tourist info
- Biglietteria fondo e discesa / Tickets
- Biglietteria fondo / Guichet ski de fond / Cross-country tickets
- Museo "Petit Monde" / Musée / Museum
- Parcheggio auto / Parking pour les voitures / Car parking
- Parcheggio bus / Parking bus / Bus parking
- Area camper / Aire de camping-car / Camper area
- Ristorante - Bar / Restaurant - Bar
- Hotel - Ristorante / Hotel - Restaurant
- Hotel - B&B - Agriturismo / Hotel - B&B - Gite
- Bar
- Noleggio sci / Location de ski / Ski rental
- Noleggio sci di fondo e Foyer / Ski rental - Foyer
- Punto panoramico / Point panoramique / Viewpoint
- Webcam
- Defibrillatore / Défibrillateur / Defibrillator
- Punti S.O.S. / Points S.O.S / S.O.S. points
- Partenza piste di sci / Départ / Start
- Impianti di risalita / Remontées / Lifts
- Transito per accesso pista Grandes Montagnes Accesso pedonale / Piétons / Foot
- Piste sci da fondo Verrayes